

Mandy ~~_____~~

PETITION FOR JOINT OR IDENTICAL POLE LOCATIONS

March 13, 2009

X 26037

Northampton, Massachusetts.

To the Board of Selectmen
of HOLLAND, Massachusetts.

NATIONAL GRID and VERIZON NEW ENGLAND INC.

request permission to locate poles, wires and fixtures, including the necessary sustaining and protecting fixtures to be owned and used in common by your petitioners, along and across the following public way:-

MASHAPAUG RD


STARTING AT A POINT APPROXIMATELY 257 FEET SOUTH OF THE CENTERLINE OF THE INTERSECTION OF STAFFORD RD ON MASHAPAUG RD AND CONTINUING 5805 FEET IN A SOUTHERLY DIRECTION, INSTALL 23 JOINT OWNED POLES TO BE LABELLED E1-50, E2-50, E3-50, E6-50, E7-50, E8-50, E9, E10-50, E11-50, E17-50, E18-50, E19-50, E20-50, E21-50, E22-50, E23-50, E24-50, E25-50, E28-50, E29-50, E30-50, E30-84 AND 31-50.

Wherefore they ask that after due notice and hearing as provided by law, they be granted joint or identical locations for and permission to erect and maintain poles and wires, together with such sustaining and protecting fixtures as they may find necessary, said poles to be erected substantially in accordance with the plan herewith marked - **NATIONAL GRID and VERIZON NEW ENGLAND INC. Petition No. 8419** Dated **3/13/2009**.

Also for permission to lay and maintain underground laterals, cables and wires in the above or intersecting public ways for the purpose of making connections with such poles and buildings as each of said petitioners may desire for distributing purposes.


Your petitioners agree to reserve space for one cross-arm at a suitable point on each of said poles for the fire and police telephone signal wires belonging to the municipality and used by it exclusively for municipal purposes.

NATIONAL GRID



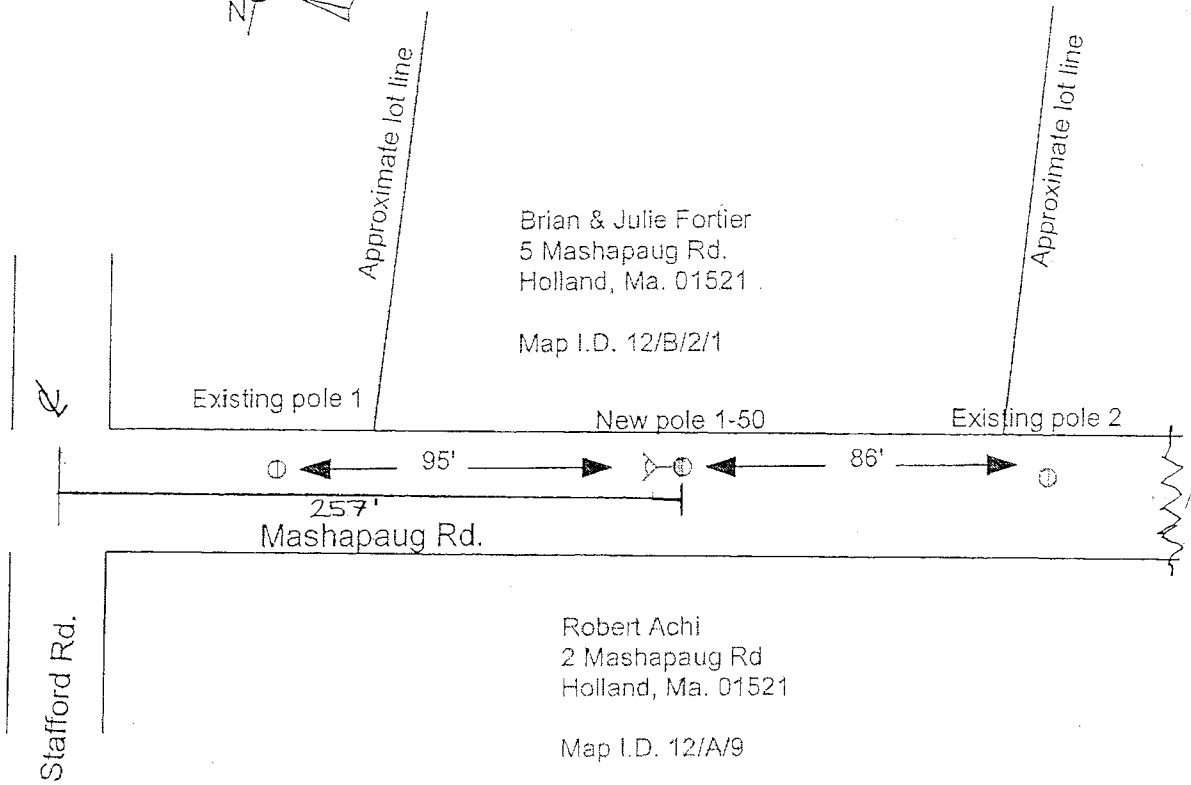
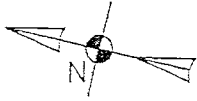
SUPERVISOR OF DISTRIBUTION DESIGN

VERIZON NEW ENGLAND INC.



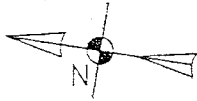
MANAGER OF RIGHT OF WAY

Proposed new joint owned pole 1-50

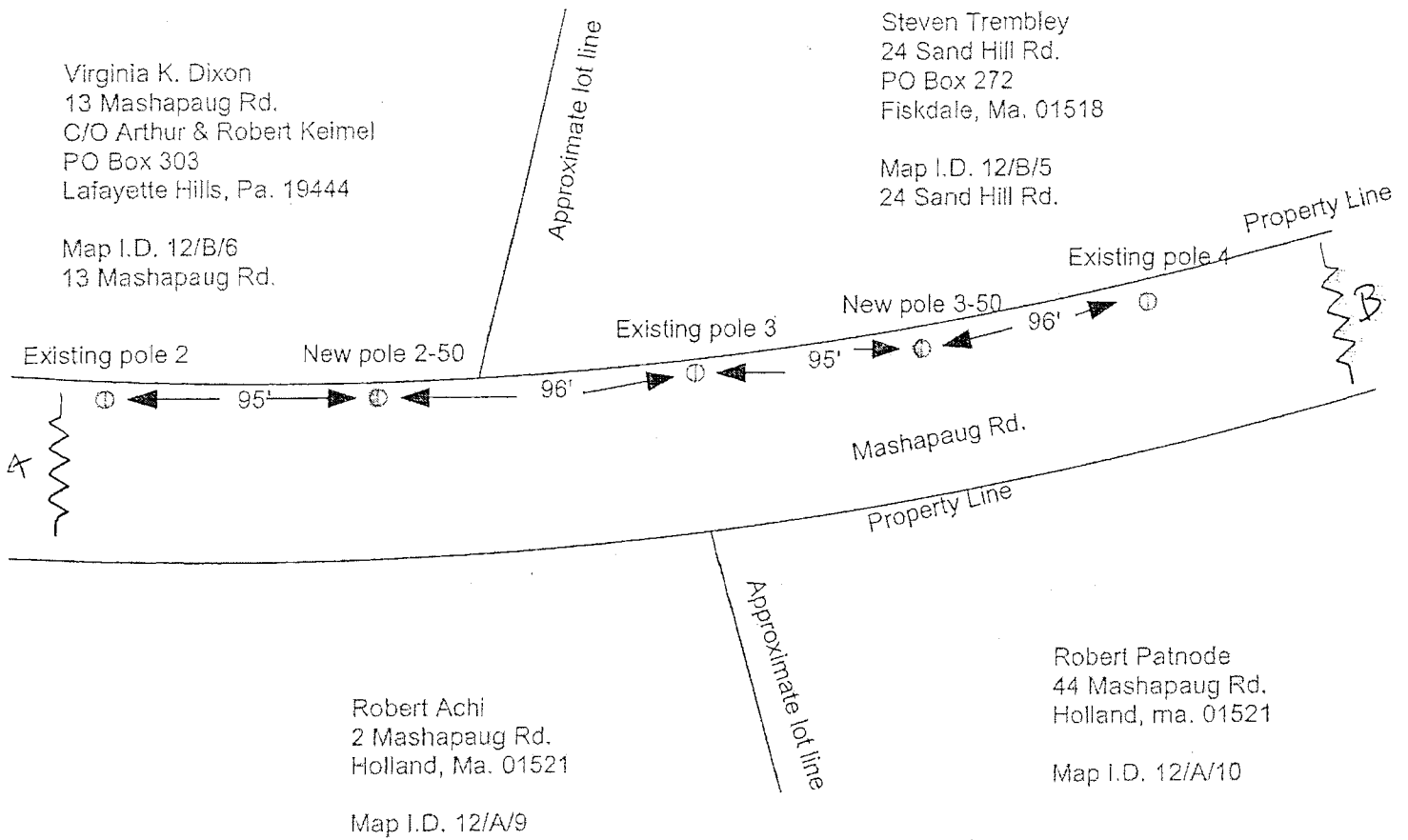


PAGE 1

<p>JOINT OWNED POLE PETITION</p>	<p>nationalgrid And Verizon New England, Inc.</p>
<p><input checked="" type="radio"/> Proposed NGRID Pole Locations</p>	<p>Date: 3/13/09</p>
<p><input type="radio"/> Existing NGRID Pole Locations</p>	<p>Plan Number: 8419 WR# 6304475</p>
<p><input checked="" type="radio"/> Proposed J.O. Pole Locations</p>	<p>To Accompany Petition Dated: 03/13/09</p>
<p><input type="radio"/> Existing J.O. Pole Locations</p>	<p>To The: Town Of Holland</p>
<p><input checked="" type="radio"/> Existing Telephone Co. Pole Locations</p>	<p>For Proposed: <small>Joint</small> Pole: 1-50 Location: Mashapaug Rd. <small>Owned</small></p>
<p><input checked="" type="radio"/> Existing NGRID Pole Location To Be Made J.O.</p>	<p>Date Of Original Grant: N/A</p>
<p><input checked="" type="checkbox"/> Existing Pole Locations To Be Removed</p>	
<p>DISTANCES ARE APPROXIMATE</p>	

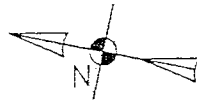


Proposed new joint owned poles 2-50, 3-50 & 2-85

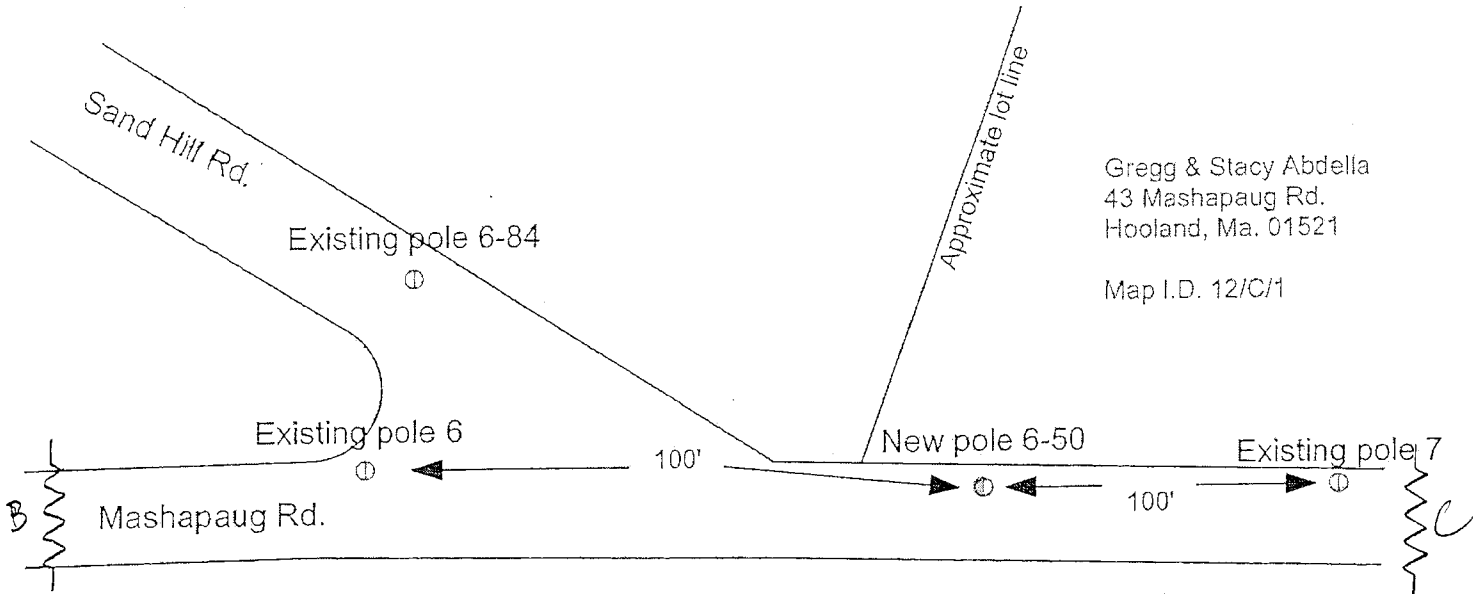


PAGE 2

<p>JOINT OWNED POLE PETITION</p>	<p style="text-align: center;">nationalgrid And Verizon New England, Inc.</p>
<p><input checked="" type="checkbox"/> Proposed NGRID Pole Locations</p> <p><input type="checkbox"/> Existing NGRID Pole Locations</p> <p><input checked="" type="checkbox"/> Proposed J.O. Pole Locations</p> <p><input type="checkbox"/> Existing J.O. Pole Locations</p> <p><input checked="" type="checkbox"/> Existing Telephone Co. Pole Locations</p> <p><input checked="" type="checkbox"/> Existing NGRID Pole Location To Be Made J.O.</p> <p><input checked="" type="checkbox"/> Existing Pole Locations To Be Removed</p> <p style="text-align: center;">DISTANCES ARE APPROXIMATE</p>	



Proposed new joint owned Pole 6-50



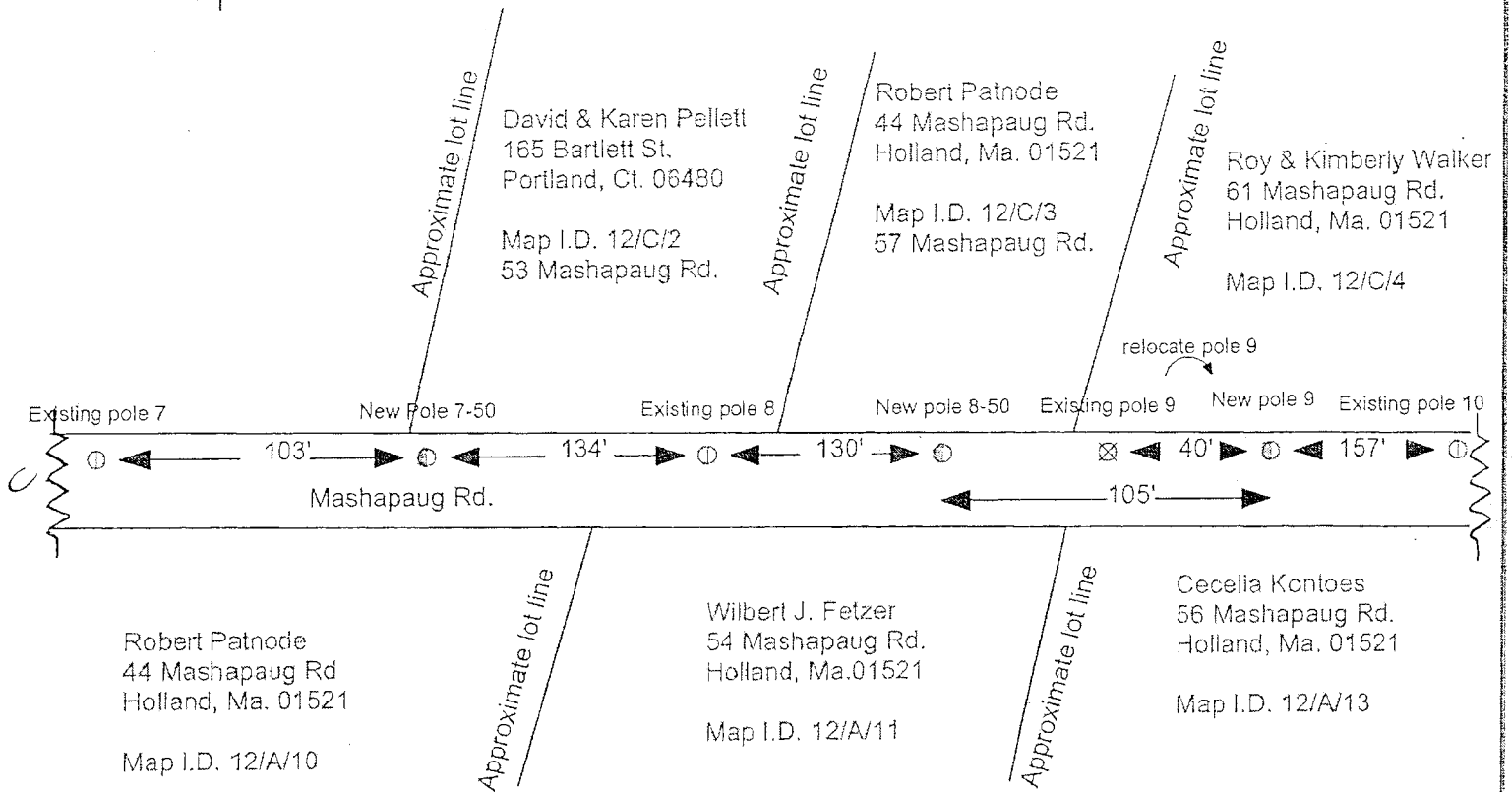
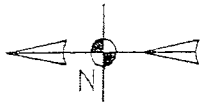
Gregg & Stacy Abdella
 43 Mashapaug Rd.
 Hooland, Ma. 01521
 Map I.D. 12/C/1

Robert Patnode
 44 Mashapaug Rd.
 Holland, Ma. 01521
 Map I.D. 12/A/10

PAGE 3

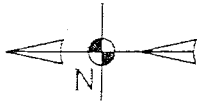
<p>JOINT OWNED POLE PETITION</p>	<p>nationalgrid And Verizon New England, Inc.</p>
<p><input checked="" type="radio"/> Proposed NGRID Pole Locations</p>	<p>Date: 3/13/09</p>
<p><input type="radio"/> Existing NGRID Pole Locations</p>	<p>Plan Number: 8419</p>
<p><input checked="" type="radio"/> Proposed J.O. Pole Locations</p>	<p>To Accompany Petition Dated: 03/13/09</p>
<p><input type="radio"/> Existing J.O. Pole Locations</p>	<p>To The: Town _____ Of Holland</p>
<p><input checked="" type="radio"/> Existing Telephone Co. Pole Locations</p>	<p>For Proposed: ^{Joint} Pole: 6-50 Location: Mashapaug Rd. _{owned}</p>
<p><input checked="" type="radio"/> Existing NGRID Pole Location To Be Made J.O.</p>	<p>Date Of Original Grant: N/A</p>
<p><input checked="" type="checkbox"/> Existing Pole Locations To Be Removed</p>	
<p>DISTANCES ARE APPROXIMATE</p>	

Proposed joint owned poles 7-50 & 8-50. Relocate pole 9 40' toward pole 10'



JOINT OWNED POLE PETITION	nationalgrid And Verizon New England, Inc.
<input checked="" type="radio"/> Proposed NGRID Pole Locations	Date: 3/13/09
<input type="radio"/> Existing NGRID Pole Locations	Plan Number: 8419
<input checked="" type="radio"/> Proposed J.O. Pole Locations	To Accompany Petition Dated: 03/13/09
<input type="radio"/> Existing J.O. Pole Locations	To The: Town Of Holland
<input checked="" type="radio"/> Existing Telephone Co. Pole Locations	For Proposed: Joint Pole: 7-50, Location: Mashapaug Rd. Owned 8-50 & 9
<input checked="" type="radio"/> Existing NGRID Pole Location To Be Made J.O.	Date Of Original Grant: N/A
<input checked="" type="radio"/> Existing Pole Locations To Be Removed	
DISTANCES ARE APPROXIMATE	

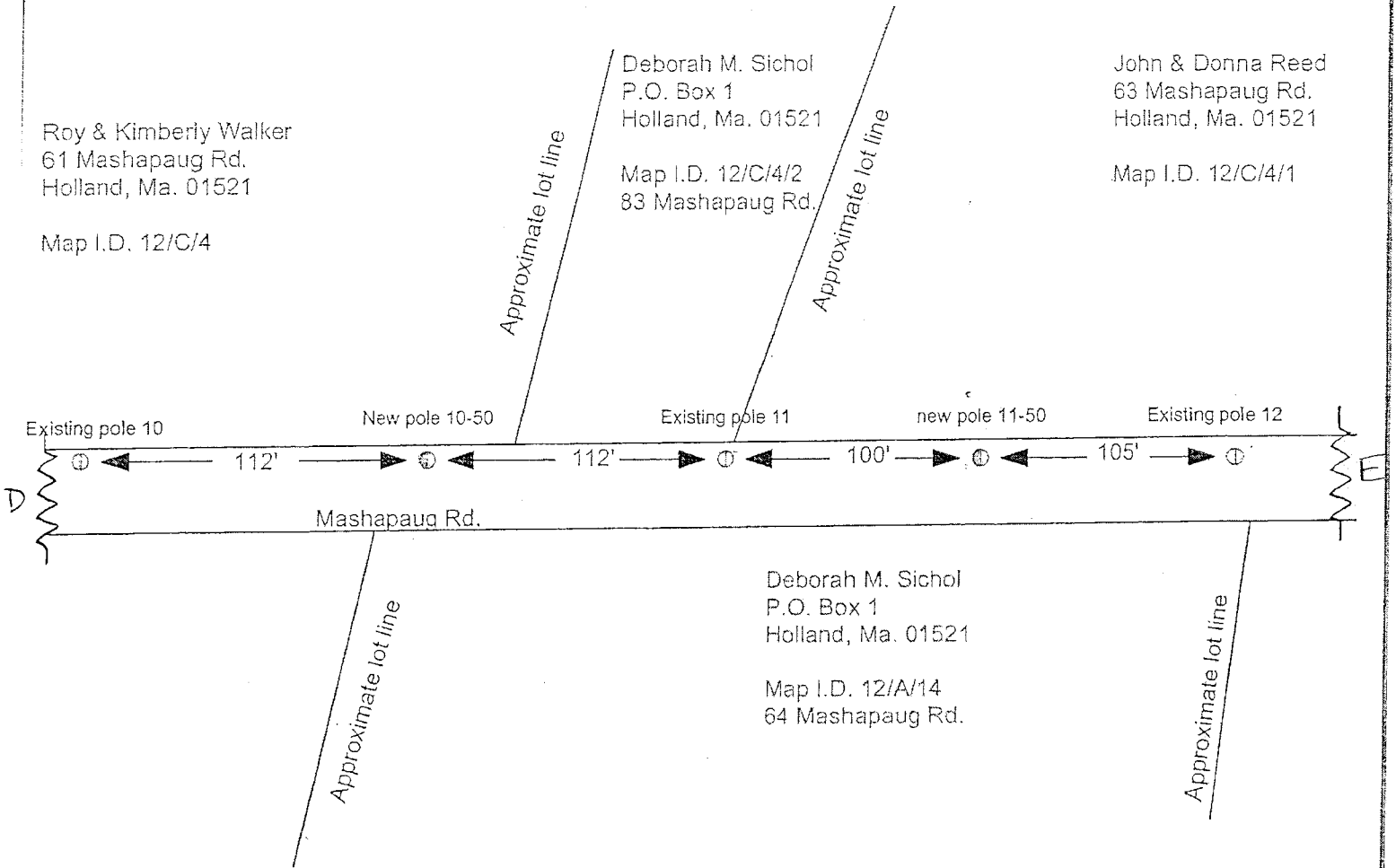
Proposed new joint owned poles 10-50 & 11-50



Roy & Kimberly Walker
61 Mashapaug Rd.
Holland, Ma. 01521
Map I.D. 12/C/4

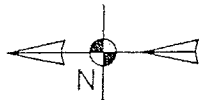
Deborah M. Sichel
P.O. Box 1
Holland, Ma. 01521
Map I.D. 12/C/4/2
83 Mashapaug Rd.

John & Donna Reed
63 Mashapaug Rd.
Holland, Ma. 01521
Map I.D. 12/C/4/1



JOINT OWNED POLE PETITION	nationalgrid And Verizon New England, Inc.
<input checked="" type="checkbox"/> Proposed NGRID Pole Locations	Date: 3/13/09
<input type="checkbox"/> Existing NGRID Pole Locations	Plan Number: 8419
<input type="checkbox"/> Proposed J.O. Pole Locations	To Accompany Petition Dated: 03/13/09
<input type="checkbox"/> Existing J.O. Pole Locations	To The: Town _____ Of Holland
<input type="checkbox"/> Existing Telephone Co. Pole Locations	For Proposed: ^{Joint} Owned Pole 10-50 & 11-50 Location: Mashapaug Rd.
<input type="checkbox"/> Existing NGRID Pole Location To Be Made J.O.	Date Of Original Grant: N/A
<input checked="" type="checkbox"/> Existing Pole Locations To Be Removed	
DISTANCES ARE APPROXIMATE	

Proposed new joint owned poles 17-50, 18-50 & 19-50



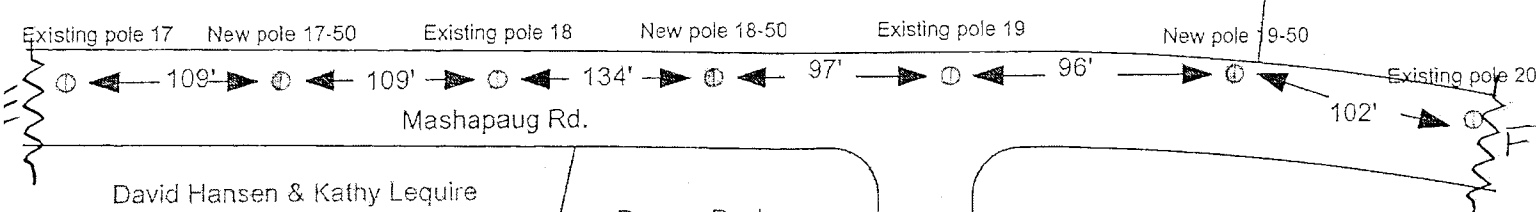
2.

Raymond Labonte
38 Old Stagecoach Dr.
Monson, Ma. 01057
Map I.D. R26/B/1
137 Mashapaug Rd.

John & Lois Simonson
155 Mashapaug Rd.
Holland, Ma. 01521
Map I.D. R26/B/2

Hamilton Reservoir

Approximate lot line



David Hansen & Kathy Lequire
P.O. Box 623
Sturbridge, Ma. 01566
Map I.D. R26/A/8
Map I.D. R26/A/9
126 & 130 Mashapaug Rd.

Approximate lot line

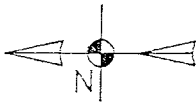
Doreen Doyle
134 Mashapaug Rd.
Holland, Ma. 01521
Map I.D. R26/A/10

Davidson Rd.

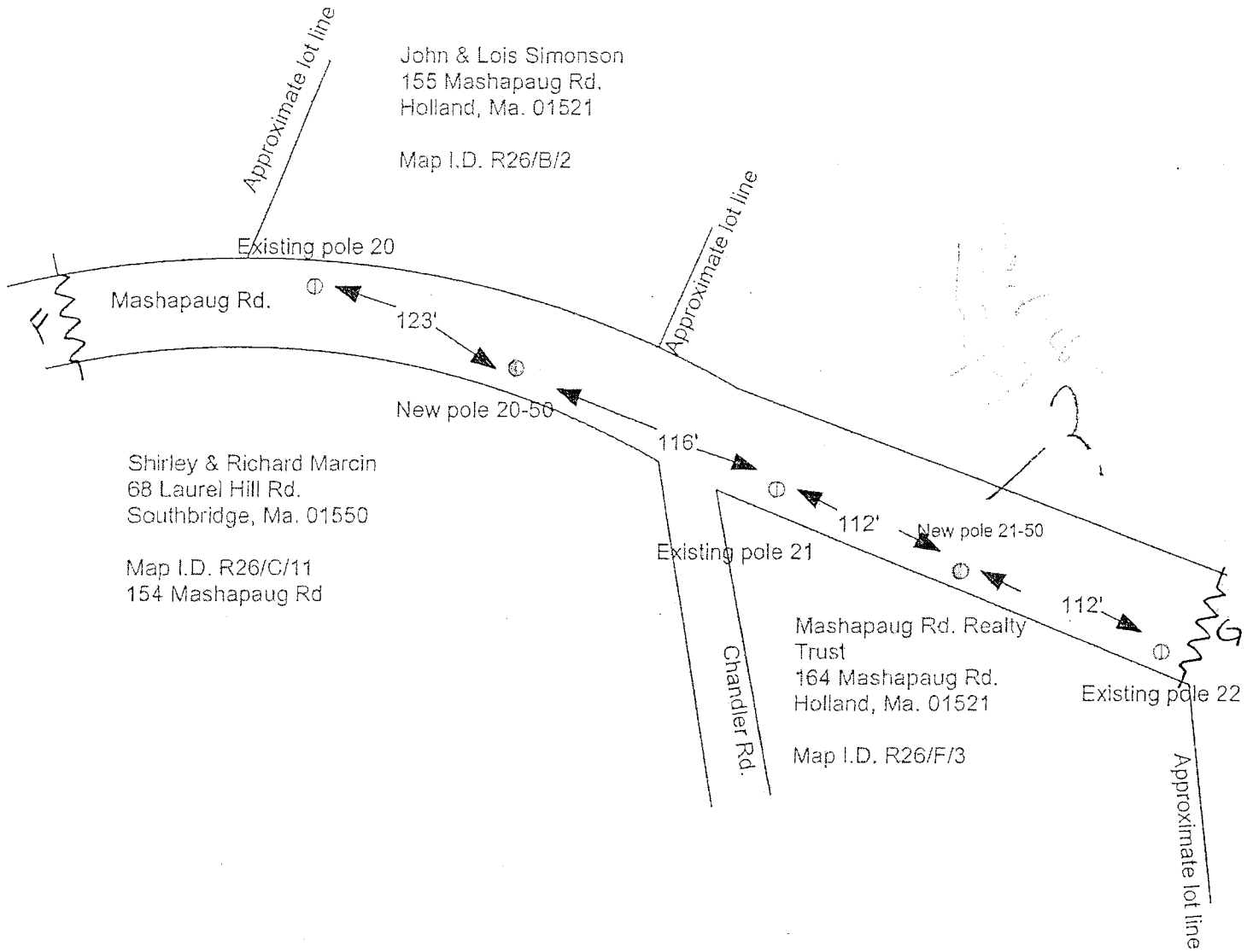
Shirley & Richard Marcin
68 Laurel Hill Rd.
Southbridge, Ma. 01550
Map I.D. R26/C/11
154 Mashapaug Rd.

PAGE 6

JOINT OWNED POLE PETITION		nationalgrid And Verizon New England, Inc.	
<input checked="" type="checkbox"/> Proposed NGRID Pole Locations		Date:	3/13/09
<input type="checkbox"/> Existing NGRID Pole Locations		Plan Number:	8419
<input checked="" type="checkbox"/> Proposed J.O. Pole Locations		To Accompany Petition Dated:	03/13/09
<input type="checkbox"/> Existing J.O. Pole Locations		To The: Town	Of Holland
<input checked="" type="checkbox"/> Existing Telephone Co. Pole Locations		For Proposed: Joint Owned Pole:	17-50 Location: Mashapaug Rd.
<input checked="" type="checkbox"/> Existing NGRID Pole Location To Be Made J.O.		Date Of Original Grant:	N/A 19-50
<input checked="" type="checkbox"/> Existing Pole Locations To Be Removed			
DISTANCES ARE APPROXIMATE			

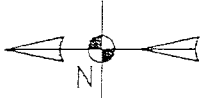


Proposed new joint owned poles 20-50 & 21-50

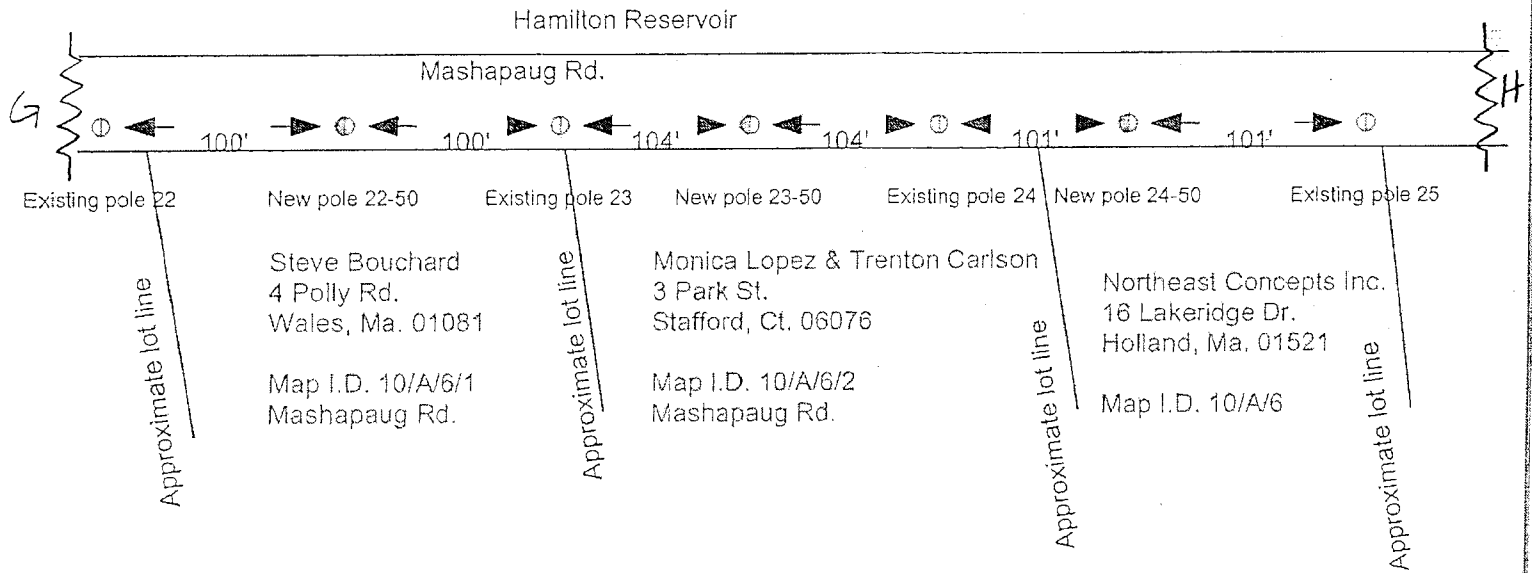


PAGE 7

JOINT OWNED POLE PETITION	nationalgrid And Verizon New England, Inc.
<input checked="" type="checkbox"/> Proposed NGRID Pole Locations	Date: 3/13/09
<input type="checkbox"/> Existing NGRID Pole Locations	Plan Number: 8419
<input checked="" type="checkbox"/> Proposed J.O. Pole Locations	To Accompany Petition Dated: 03/13/09
<input type="checkbox"/> Existing J.O. Pole Locations	To The: Town Of Holland
<input checked="" type="checkbox"/> Existing Telephone Co. Pole Locations	For Proposed: Joint Pole: 20-50 & 21-50 Location: Mashapaug Rd.
<input checked="" type="checkbox"/> Existing NGRID Pole Location To Be Made J.O.	Date Of Original Grant: N/A
<input checked="" type="checkbox"/> Existing Pole Locations To Be Removed	
DISTANCES ARE APPROXIMATE	

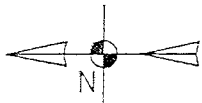


Proposed new joint owned poles 22-50, 23-50 & 24-50

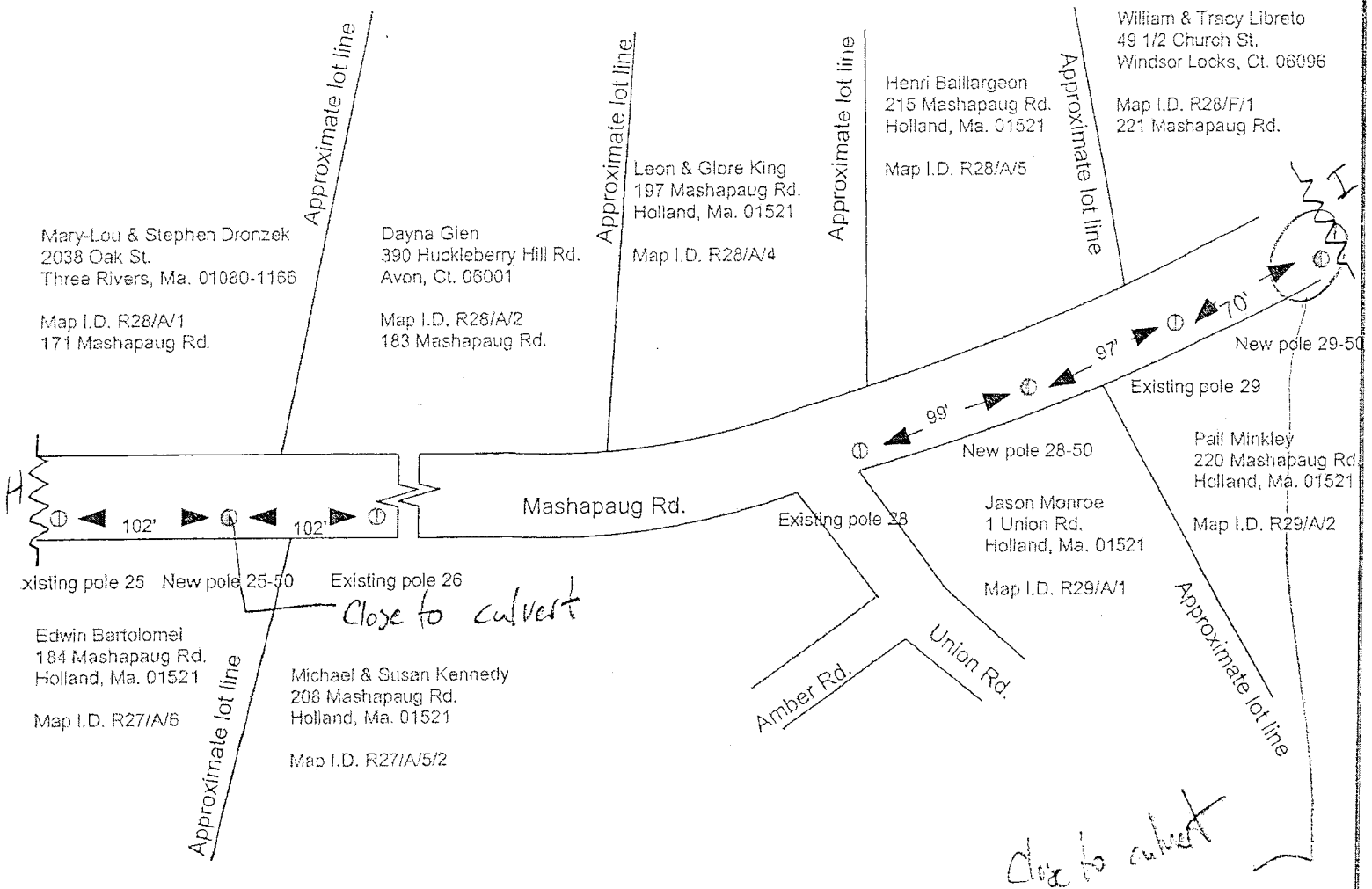


PAGE 8

JOINT OWNED POLE PETITION	nationalgrid And Verizon New England, Inc.
<input checked="" type="radio"/> Proposed NGRID Pole Locations	Date: 3/13/09
<input type="radio"/> Existing NGRID Pole Locations	Plan Number: 8419
<input checked="" type="radio"/> Proposed J.O. Pole Locations	To Accompany Petition Dated: 3/13/09
<input type="radio"/> Existing J.O. Pole Locations	To The: Town of <u>Holland</u>
<input type="radio"/> Existing Telephone Co. Pole Locations	For Proposed: <input checked="" type="radio"/> Joint owned Pole: <u>23-50</u> , Location: Mashapaug Rd.
<input checked="" type="radio"/> Existing NGRID Pole Location To Be Made J.O.	Date Of Original Grant: N/A
<input checked="" type="radio"/> Existing Pole Locations To Be Removed	
DISTANCES ARE APPROXIMATE	

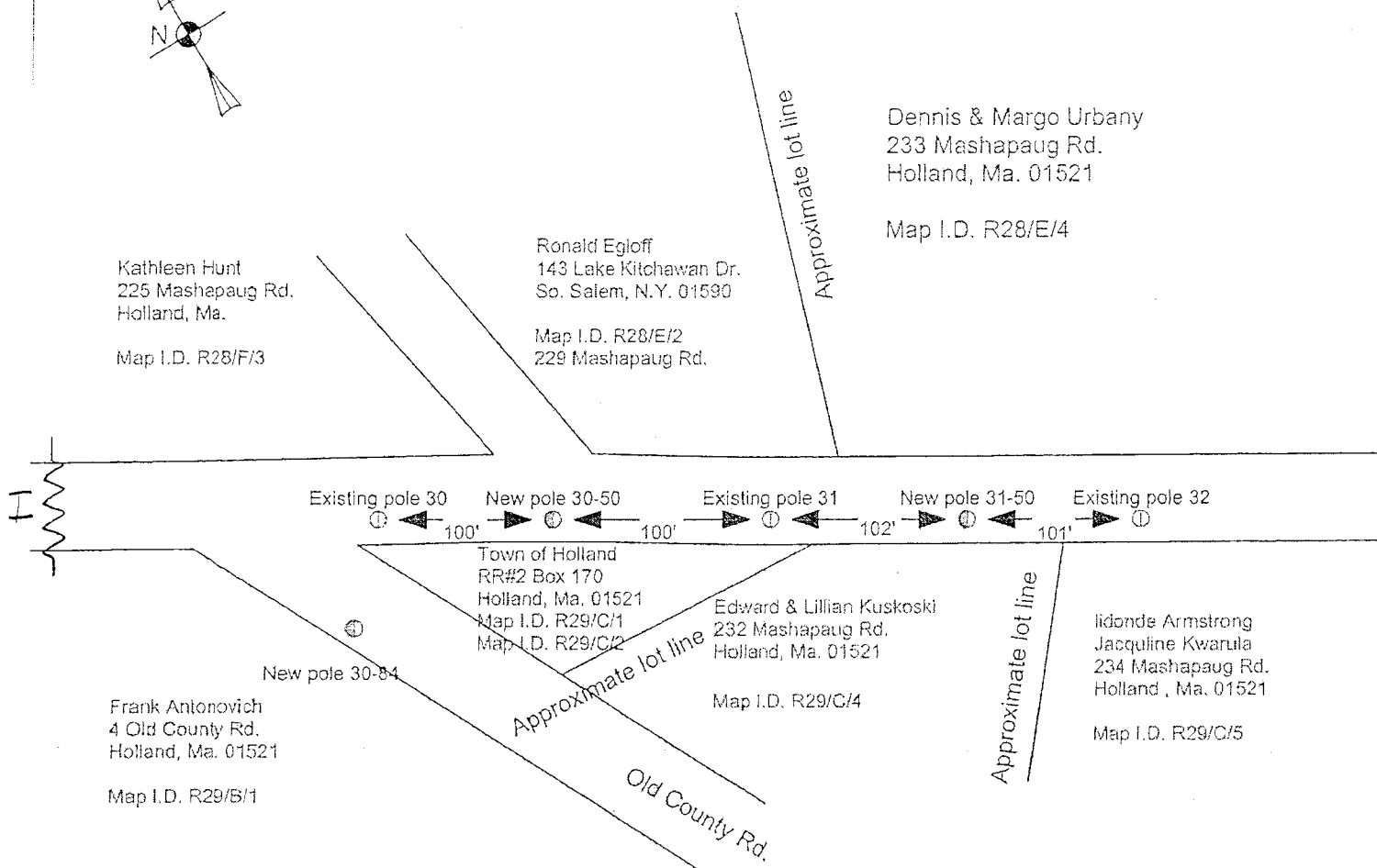
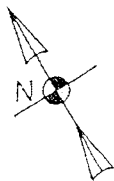


Proposed joint owned poles 25-50 &, 28-50 & 29-50



JOINT OWNED POLE PETITION	nationalgrid And Verizon New England, Inc.
<input checked="" type="checkbox"/> Proposed NGRID Pole Locations	Date: 03/13/09
<input type="checkbox"/> Existing NGRID Pole Locations	Plan Number: 8419
<input checked="" type="checkbox"/> Proposed J.O. Pole Locations	To Accompany Petition Dated: 03/13/09
<input type="checkbox"/> Existing J.O. Pole Locations	To The: Town <u>Of</u> <u>25-50</u> Holland
<input checked="" type="checkbox"/> Existing Telephone Co. Pole Locations	For Proposed: <u>Joint</u> Pole: <u>28-50</u> , Location: Mashapaug Rd. <u>pole</u> <u>25-50</u>
<input checked="" type="checkbox"/> Existing NGRID Pole Location To Be Made J.O.	Date Of Original Grant: N/A
<input checked="" type="checkbox"/> Existing Pole Locations To Be Removed	
DISTANCES ARE APPROXIMATE	

Proposed Joint Owned poles 30-50 & 31-50



JOINT OWNED POLE PETITION	nationalgrid And Verizon New England, Inc.
<input checked="" type="checkbox"/> Proposed NGRID Pole Locations	Date: 3/13/09
<input type="checkbox"/> Existing NGRID Pole Locations	Plan Number: 8419
<input checked="" type="checkbox"/> Proposed J.O. Pole Locations	To Accompany Petition Dated: 03/13/09
<input type="checkbox"/> Existing J.O. Pole Locations	To The: Town <input type="checkbox"/> Of Holland
<input checked="" type="checkbox"/> Existing Telephone Co. Pole Locations	For Proposed: <input type="checkbox"/> Joint owned Pole: 30-50 Location: Mashapaug Rd.
<input checked="" type="checkbox"/> Existing NGRID Pole Location To Be Made J.O.	Date Of Original Grant: N/A
<input checked="" type="checkbox"/> Existing Pole Locations To Be Removed	
DISTANCES ARE APPROXIMATE	